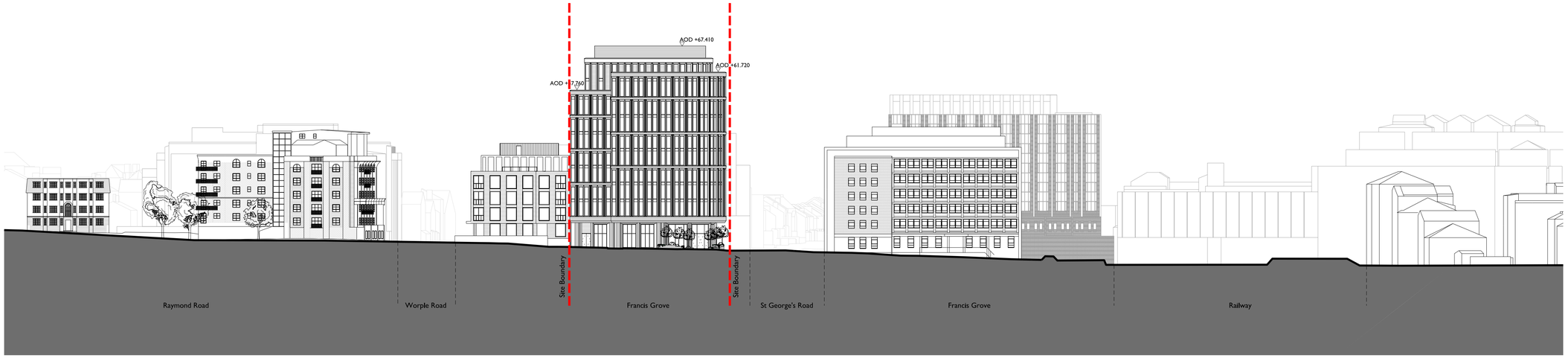

01 PROPOSED SOUTHWEST ELEVATION

1:500@A1 052-A-17-01

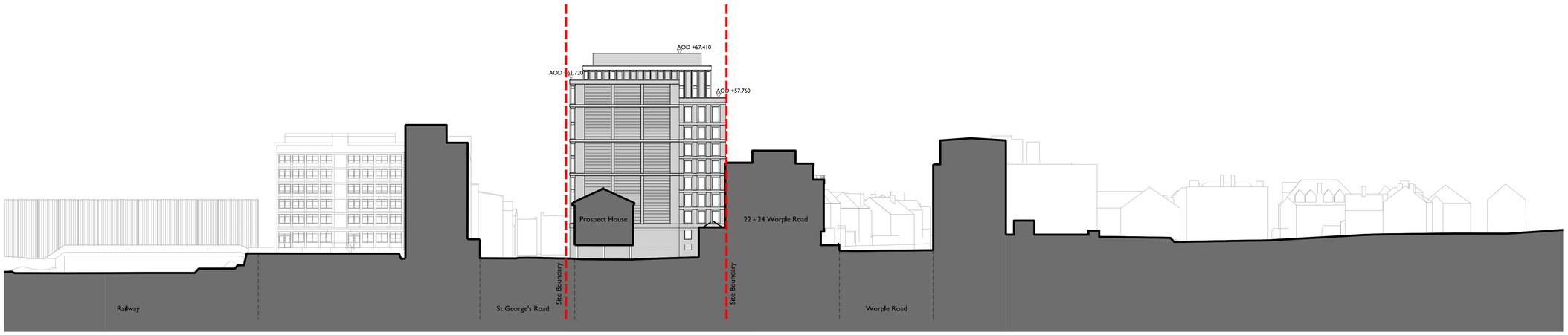

02 PROPOSED NORTHEAST ELEVATION

1:500@A1 052-A-17-01

0 10 20 30 40 50

A1 sheet size

General Notes

1. Dimensions are in millimeters unless stated otherwise.
2. Levels are in metres relative to project SOP with AOD equivalent level given for reference.
3. Dimensions govern.
4. All dimensions to be verified on site before proceeding.
5. All discrepancies to be notified in writing to MATT architecture LLP.
6. To be read in conjunction with all relevant engineers and specialists' drawings and specifications.

Rev.	Date	Reason For Issue	Chk
A	11/10/19	Planning Application	DT

PLANNING APPLICATION

Key Plan

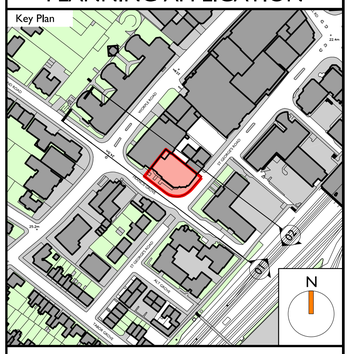

MATT ARCHITECTURE
17 - 19 Leicester Square
London WC2H 7LE
t +44 20 3490 1243
e contact@mattarchitecture.com

Client

KINGSTON ESTATES

Project

1-4 Francis Grove
Wimbledon

Title

Proposed Elevations

Scale @ A1 1:500

Scale @ A3 1:1000

Number 052-A-17-01

Revision A

© MATT architecture LLP

This page is intentionally left blank